

**PERSONAL REPRESENTATIVE'S MINERAL DEED OF DISTRIBUTION**

THIS INDENTURE, Made this 25 day of September, 2013, by and between Dale Lian, Personal Representative of the Estate of Clarine A. Lian, deceased, whose date of death was December 24, 2012, hereinafter referred to as GRANTOR, and Dale Lian, of [REDACTED] and Kip Kaler, as Bankruptcy Trustee of the Bankruptcy Estate of DeAnn Lian, [REDACTED] hereinafter referred to as GRANTEES, WITNESSETH:

WHEREAS, GRANTOR is the duly appointed and acting Personal Representative of the Estate of Clarine A. Lian, deceased, and

WHEREAS, GRANTEES are entitled to distribution of certain real property hereinafter described from the Estate of said decedent.

NOW, THEREFORE, GRANTOR does hereby grant, convey, transfer, and distribute all of the right, title, and interest of said decedent and said Estate to GRANTEES in the following manner and proportions:

ONE-HALF (1/2) thereof to Dale Lian; and  
ONE-HALF (1/2) thereof to Kip Kaler, as Bankruptcy Trustee of the Bankruptcy Estate of DeAnn Lian.

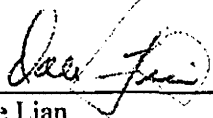
in and to the following-described real property situated in Williams County, North Dakota, to-wit:

All of GRANTOR's interest in and to all of the oil, gas, coal, and all other minerals of any nature whatsoever in and under and that may be produced from the following-described property, to-wit:

T159N-R95W  
Section 28: SW 1/4  
Section 33: N 1/2, N 1/2 S 1/2

together with the right of ingress and egress at all times for the purpose of mining, drilling, exploring, operating, and developing said lands for oil, gas, coal, and other minerals.

WITNESS, the hand of the GRANTOR:

  
\_\_\_\_\_  
Dale Lian  
Personal Representative for the Estate of  
Clarine A. Lian, deceased



WILLIAMS COUNTY, ND

**770922**

Page: 1 of 2  
10/11/2013 1:45 PM  
PRM \$13.00

STATE OF NORTH DAKOTA )  
 ) ss  
COUNTY OF CASS )

On this 25 day of September, 2013, before me personally appeared Dale Lian, known to me to be the Personal Representative of the Estate of Clarine A. Lian, deceased, and known to me to be the person described in and who executed the within and foregoing instrument and acknowledged to me that he executed the same as Personal Representative.

(SEAL) 

JANICE E. AMES Notary Public State of North Dakota My Commission Expires Nov. 10, 2016
---

Janice E. Ames  
Notary Public, Cass County, ND  
My Commission Expires:

I certify that the requirement for a report or statement of full consideration paid does not apply because this deed is for one of the transactions exempted by subdivision d of subsection 7 of North Dakota Century Code Section 11-18-02.2.

September 27, 2013  
Date

Signed: Julie M. Koppeln  
Grantee or Agent

The legal description contained in this instrument was obtained from a previously recorded instrument. This document was drafted by:

Lindsey J. Scheel  
OHNSTAD TWICHELL, P.C.

[REDACTED]  
[REDACTED]  
[REDACTED]

F:\USERS\PROLJAN, C. ARNE\PLA\DEN\PR MINERAL DEED OF DISTRIBUTION WPD

770922  
Page: 2 of 2  
10/11/2013 1:45 PM  
PRM \$13.00  
10/11/2013 1:45 PM




WILLIAMS COUNTY, ND

COUNTY RECORDER, WILLIAMS COUNTY, ND

I certify that this instrument was filed and recorded

Karl Evenson, County Recorder

Janice E. Ames  
Deputy

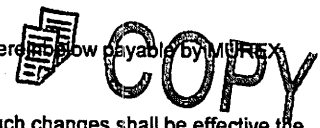


**DIVISION ORDER**

TO: MUREX PETROLEUM CORPORATION  
P.O. BOX 7  
HUMBLE, TEXAS 77347-0007

Date: May 09, 2014  
Effective Date: Date of First Sales

The undersigned certifies the ownership of their decimal of interest in production or proceeds as described hereinafter payable by MUREX PETROLEUM CORPORATION (MUREX).



MUREX shall be notified, in writing, of any change in ownership, decimal interest, or payment address. All such changes shall be effective the first day of the month following receipt of such notice.

OWNER NAME/ADDRESS

OWNER: LIA05

Bankruptcy Est of DeAnn Lian,  
Kip Kaler, Trustee



MUREX is authorized to withhold payment pending resolution of a title dispute or adverse claim asserted regarding the interest in production claimed herein by the undersigned. The undersigned agrees to indemnify and reimburse MUREX any amount attributable to an interest to which the undersigned is not entitled.

MUREX may accrue proceeds until the total amount equals \$100.00 or pay annually, whichever occurs first, or as required by applicable state statutes.

This Division Order does not amend any lease or operating agreement between the undersigned and the lessee or operator or any other contracts for the purchase of oil or gas.

In addition to the terms and conditions of this Division Order, the undersigned and MUREX may have certain statutory rights under the laws of the state in which the property is located.

Special Clauses: None

<u>PROPERTY</u>	<u>PROPERTY NAME</u>	<u>COUNTY/PARISH</u>	<u>ST</u>	<u>LEGAL DESCRIPTION</u>	<u>REVENUE INTEREST</u>	<u>INT TYPE</u>	<u>PROD</u>
ND1052-48	Ryan Curtis #33-4H	WILLIAMS	ND		0.00058127	RI	ALL
OPERATOR: Murex Petroleum Corporation							

IMPORTANT: TO AVOID DELAY IN PAYMENT, YOUR SOCIAL SECURITY NUMBER OR TAX IDENTIFICATION NUMBER MUST BE SHOWN BELOW. FAILURE TO FURNISH YOUR SOCIAL SECURITY OR TAX IDENTIFICATION NUMBER WILL RESULT IN 28% WITHHOLDING TAX IN ACCORDANCE WITH FEDERAL LAW AND ANY TAX WITHHELD WILL NOT BE REFUNDABLE BY PAYOR. BE SURE YOUR SIGNATURE IS WITNESSED AND YOUR CORRECT ADDRESS IS SHOWN.

WITNESSES/ATTEST:

OWNERS SIGN HERE

TAX I.D./SOCIAL SEC. NO.

_____	_____	_____
_____	_____	_____
_____	_____	_____
_____	_____	_____

Daytime phone: \_\_\_\_\_ Fax: \_\_\_\_\_ Email: \_\_\_\_\_

INTEREST/FUNDS RELEASED FOR PAYMENT BY \_\_\_\_\_ DATE: \_\_\_\_\_ VERIFIED BY: \_\_\_\_\_ DATE: \_\_\_\_\_

EXHIBIT "A"

Bankruptcy Estate of DeAnn Lian, Kip Kalar, Trustee

**RYAN CURTIS 33-4H  
ALL OF SECTION 33, T159N, R95W &  
ALL OF SECTION 4, T158N, R95W  
WILLIAMS COUNTY, NORTH DAKOTA  
CONTAINING 1,280.80 ACRES**

TRACT	LEGAL DESCRIPTION	SEC	TWP	RANGE	REVENUE INTEREST	TRACT FACTOR	UNIT NRI	INTEREST TYPE
1	N/2, N/2 S/2	33	159N	95W	0.00031020	0.37476577	0.00011625	Royalty
1	N/2, N/2 S/2	33	159N	95W	0.00124081	0.37476577	0.00046501	Royalty

TOTAL RYAN CURITS 33-4H 0.00058127


Tract	Gross Acres
1	480.00
2	160.00
3	80.00
3A	80.00
4	40.21
4A	80.23
4B	40.00
5	160.36
6	160.00
Total	1280.80

\*Formerly credited to Clarine A. Lian

**DIVISION ORDER**

TO: MUREX PETROLEUM CORPORATION  
P.O. BOX 7  
HUMBLE, TEXAS 77347-0007

Date: May 09, 2014  
Effective Date: Date of First Sales



The undersigned certifies the ownership of their decimal of interest in production or proceeds as described hereinbelow payable by MUREX PETROLEUM CORPORATION (MUREX).

MUREX shall be notified, in writing, of any change in ownership, decimal interest, or payment address. All such changes shall be effective the first day of the month following receipt of such notice.

OWNER NAME/ADDRESS

OWNER: LIA05

Bankruptcy Est of DeAnn Lian,  
Kip Kaler, Trustee



MUREX is authorized to withhold payment pending resolution of a title dispute or adverse claim asserted regarding the interest in production claimed herein by the undersigned. The undersigned agrees to indemnify and reimburse MUREX any amount attributable to an interest to which the undersigned is not entitled.

MUREX may accrue proceeds until the total amount equals \$100.00 or pay annually, whichever occurs first, or as required by applicable state statutes.

This Division Order does not amend any lease or operating agreement between the undersigned and the lessee or operator or any other contracts for the purchase of oil or gas.

In addition to the terms and conditions of this Division Order, the undersigned and MUREX may have certain statutory rights under the laws of the state in which the property is located.

Special Clauses: None

<u>PROPERTY</u>	<u>PROPERTY NAME</u>	<u>COUNTY/PARISH</u>	<u>ST</u>	<u>LEGAL DESCRIPTION</u>	<u>REVENUE INTEREST</u>	<u>INT TYPE</u>	<u>PROD</u>
ND1052-30	Claire Alexis #33-4H	WILLIAMS	ND		0.00058127	RI	ALL
OPERATOR: Murex Petroleum Corporation							

IMPORTANT: TO AVOID DELAY IN PAYMENT, YOUR SOCIAL SECURITY NUMBER OR TAX IDENTIFICATION NUMBER MUST BE SHOWN BELOW. FAILURE TO FURNISH YOUR SOCIAL SECURITY OR TAX IDENTIFICATION NUMBER WILL RESULT IN 28% WITHHOLDING TAX IN ACCORDANCE WITH FEDERAL LAW AND ANY TAX WITHHELD WILL NOT BE REFUNDABLE BY PAYOR. BE SURE YOUR SIGNATURE IS WITNESSED AND YOUR CORRECT ADDRESS IS SHOWN.

WITNESSES/ATTEST:

OWNERS SIGN HERE

TAX I.D./SOCIAL SEC. NO.

\_\_\_\_\_

\_\_\_\_\_

\_\_\_\_\_

\_\_\_\_\_

\_\_\_\_\_

\_\_\_\_\_

\_\_\_\_\_

\_\_\_\_\_

\_\_\_\_\_

Daytime phone: \_\_\_\_\_

Fax: \_\_\_\_\_

Email: \_\_\_\_\_

INTEREST/FUNDS RELEASED FOR PAYMENT BY \_\_\_\_\_ DATE: \_\_\_\_\_ VERIFIED BY: \_\_\_\_\_ DATE: \_\_\_\_\_

**EXHIBIT "A"**

Bankruptcy Estate of DeAnn Lian, Kip Kaler, Trustee

**CLAIRE ALEXIS #33-4H  
 ALL OF SECTION 33, T159N, R95W &  
 ALL OF SECTION 4, T158N, R95W  
 WILLIAMS COUNTY, NORTH DAKOTA  
 CONTAINING 1,280.80 ACRES**

TRACT	LEGAL DESCRIPTION	SEC	TWP	RANGE	REVENUE INTEREST	TRACT FACTOR	UNIT NRI	INTEREST TYPE
1	N/2, N/2 S/2	33	159N	95W	0.00031020	0.37476577	0.00011625	Royalty
1	N/2, N/2 S/2	33	159N	95W	0.00124081	0.37476577	0.00046501	Royalty

TOTAL CLAIRE ALEXIS #33-4H

0.00058127


Tract	Gross Acres
1	480.00
2	160.00
3	80.00
3A	80.00
4	40.21
4A	80.23
4B	40.00
5	160.36
6	160.00
<b>Total</b>	<b>1280.80</b>

\*Formerly credited to Clarine A. Lian

**DIVISION ORDER**

**TO: MUREX PETROLEUM CORPORATION**  
P.O. BOX 7  
HUMBLE, TEXAS 77347-0007

Date: May 09, 2014  
Effective Date: Date of First Sales

 **COPY**

The undersigned certifies the ownership of their decimal of interest in production or proceeds as described hereinbelow payable by MUREX PETROLEUM CORPORATION (MUREX).

MUREX shall be notified, in writing, of any change in ownership, decimal interest, or payment address. All such changes shall be effective the first day of the month following receipt of such notice.

OWNER NAME/ADDRESS

OWNER: LIA05

Bankruptcy Est of DeAnn Lian,  
Kip Kaler, Trustee



MUREX is authorized to withhold payment pending resolution of a title dispute or adverse claim asserted regarding the interest in production claimed herein by the undersigned. The undersigned agrees to indemnify and reimburse MUREX any amount attributable to an interest to which the undersigned is not entitled.

MUREX may accrue proceeds until the total amount equals \$100.00 or pay annually, whichever occurs first, or as required by applicable state statutes.

This Division Order does not amend any lease or operating agreement between the undersigned and the lessee or operator or any other contracts for the purchase of oil or gas.

In addition to the terms and conditions of this Division Order, the undersigned and MUREX may have certain statutory rights under the laws of the state in which the property is located.

Special Clauses: None

<u>PROPERTY</u>	<u>PROPERTY NAME</u>	<u>COUNTY/PARISH</u>	<u>ST</u>	<u>LEGAL DESCRIPTION</u>	<u>REVENUE INTEREST</u>	<u>INT TYPE</u>	<u>PROD</u>
ND1052-59	Rodney Lynn #4-33H	WILLIAMS	ND		0.00058126	RI	ALL
OPERATOR: Murex Petroleum Corporation							

**IMPORTANT: TO AVOID DELAY IN PAYMENT, YOUR SOCIAL SECURITY NUMBER OR TAX IDENTIFICATION NUMBER MUST BE SHOWN BELOW. FAILURE TO FURNISH YOUR SOCIAL SECURITY OR TAX IDENTIFICATION NUMBER WILL RESULT IN 28% WITHHOLDING TAX IN ACCORDANCE WITH FEDERAL LAW AND ANY TAX WITHHELD WILL NOT BE REFUNDABLE BY PAYOR. BE SURE YOUR SIGNATURE IS WITNESSED AND YOUR CORRECT ADDRESS IS SHOWN.**

WITNESSES/ATTEST:

OWNERS SIGN HERE

TAX I.D./SOCIAL SEC. NO.

_____	_____	_____
_____	_____	_____
_____	_____	_____

Daytime phone: \_\_\_\_\_ Fax: \_\_\_\_\_ Email: \_\_\_\_\_

INTEREST/FUNDS RELEASED FOR PAYMENT BY \_\_\_\_\_ DATE: \_\_\_\_\_ VERIFIED BY: \_\_\_\_\_ DATE: \_\_\_\_\_

**EXHIBIT "A"**

Bankruptcy Estate of DeAnn Lian, Kip Kaler, Trustee

**RODNEY LYNN 4-33H  
 ALL OF SECTION 33, T159N, R95W &  
 ALL OF SECTION 4, T158N, R95W  
 WILLIAMS COUNTY, NORTH DAKOTA  
 CONTAINING 1280.80 ACRES**

TRACT	LEGAL DESCRIPTION	SEC	TWP	RANGE	REVENUE INTEREST	TRACT FACTOR	UNIT NRI	INTEREST TYPE
1	N/2, N/2 S/2	33	159N	95W	0.00031020	0.37476577	0.00011625	R
1	N/2, N/2 S/2	33	159N	95W	0.00124080	0.37476577	0.00046501	R
TOTAL RODNEY LYNN 4-33H							0.00058126	

Tract	Gross Acres
1	480.00
2	160.00
3	80.00
3A	80.00
4	40.21
4A	80.23
4B	40.00
5	160.36
6	160.00
<b>Total</b>	<b>1280.80</b>

\*Formerly credited to Clarine A. Lian



**DIVISION ORDER**

**TO: MUREX PETROLEUM CORPORATION  
P.O. BOX 7  
HUMBLE, TEXAS 77347-0007**

Date: May 09, 2014  
Effective Date: Date of First Sales

**COPY**

The undersigned certifies the ownership of their decimal of interest in production or proceeds as described hereinbelow payable by MUREX PETROLEUM CORPORATION (MUREX).

MUREX shall be notified, in writing, of any change in ownership, decimal interest, or payment address. All such changes shall be effective the first day of the month following receipt of such notice.

OWNER NAME/ADDRESS

OWNER: LIA05

Bankruptcy Est of DeAnn Lian,  
Kip Kaler, Trustee



MUREX is authorized to withhold payment pending resolution of a title dispute or adverse claim asserted regarding the interest in production claimed herein by the undersigned. The undersigned agrees to indemnify and reimburse MUREX any amount attributable to an interest to which the undersigned is not entitled.

MUREX may accrue proceeds until the total amount equals \$100.00 or pay annually, whichever occurs first, or as required by applicable state statutes.

This Division Order does not amend any lease or operating agreement between the undersigned and the lessee or operator or any other contracts for the purchase of oil or gas.

In addition to the terms and conditions of this Division Order, the undersigned and MUREX may have certain statutory rights under the laws of the state in which the property is located.

Special Clauses: None

<u>PROPERTY</u>	<u>PROPERTY NAME</u>	<u>COUNTY/PARISH</u>	<u>ST</u>	<u>LEGAL DESCRIPTION</u>	<u>REVENUE INTEREST</u>	<u>INT TYPE</u>	<u>PROD</u>
ND1052-56	Margaret Elizabeth #4-33H	WILLIAMS	ND		0.00058127	RI	ALL
OPERATOR: Murex Petroleum Corporation							

**IMPORTANT: TO AVOID DELAY IN PAYMENT, YOUR SOCIAL SECURITY NUMBER OR TAX IDENTIFICATION NUMBER MUST BE SHOWN BELOW. FAILURE TO FURNISH YOUR SOCIAL SECURITY OR TAX IDENTIFICATION NUMBER WILL RESULT IN 28% WITHHOLDING TAX IN ACCORDANCE WITH FEDERAL LAW AND ANY TAX WITHHELD WILL NOT BE REFUNDABLE BY PAYOR. BE SURE YOUR SIGNATURE IS WITNESSED AND YOUR CORRECT ADDRESS IS SHOWN.**

WITNESSES/ATTEST:

OWNERS SIGN HERE

TAX I.D./SOCIAL SEC. NO.

\_\_\_\_\_  
\_\_\_\_\_  
\_\_\_\_\_

Daytime phone: \_\_\_\_\_ Fax: \_\_\_\_\_ Email: \_\_\_\_\_

INTEREST/FUNDS RELEASED FOR PAYMENT BY \_\_\_\_\_ DATE: \_\_\_\_\_ VERIFIED BY: \_\_\_\_\_ DATE: \_\_\_\_\_

**EXHIBIT "A"**

Bankruptcy Estate of DeAnn Lian, Kip Kaler, Trustee

**MARGARET ELIZABETH 4-33H  
 ALL OF SECTION 33, T159N, R95W &  
 ALL OF SECTION 4, T158N, R95W  
 WILLIAMS COUNTY, NORTH DAKOTA  
 CONTAINING 1,280.80 ACRES**

TRACT	LEGAL DESCRIPTION	SEC	TWP	RANGE	REVENUE INTEREST	TRACT FACTOR	UNIT NRI	INTEREST TYPE
1	N/2, N/2 S/2	33	159N	95W	0.00031020	0.37476577	0.00011625	Royalty
1	N/2, N/2 S/2	33	159N	95W	0.00124081	0.37476577	0.00046501	Royalty

TOTAL MARGARET ELIZABETH 4-33H

0.00058127

Tract	Gross Acres
1	480.00
2	160.00
3	80.00
3A	80.00
4	40.21
4A	80.23
4B	40.00
5	160.36
6	160.00
<b>Total</b>	<b>1280.80</b>

\*Formerly credited to Clarine A. Lian

**MUREX PETROLEUM CORPORATION**

PROD. T P	OWNERS	UNIT	8/8 INFORMATION				OWNERS SHARE					
			DATE	I C	INTEREST	PRICE	VOLUME	TAXES	OTH CHGS	NET	GROSS	TAXES
Property: ND1052-30		Claire Alexis #33-4H					County: WILLIAMS		State: ND			
1014	R O	0.00058127	74.84	261.41	2,223.48	0.00	17,340.18	11.37	1.31	0.00	10.06	
0814	R O	0.00068751	87.58	-2,536.10	0.00	0.00	-222,101.49	-152.69	0.00	0.00	-152.69	
0814	R O	0.00068751	87.58	2,536.10	25,275.81	0.00	196,825.67	152.70	17.39	0.00	135.31	
0914	R O	0.00058127	83.53	-952.96	0.00	0.00	-79,604.56	-46.27	0.00	0.00	-46.27	
0914	R O	0.00058127	83.53	952.96	9,047.31	0.00	70,557.25	46.27	5.32	0.00	40.95	
1014	R G	0.00058127	3.55	283	26.40	8.50	969.92	0.58	0.02	0.01	0.55	
Property: ND1052-48		Ryan Curtis #33-4H					County: WILLIAMS		State: ND			
1014	R O	0.00058127	74.84	935.28	7,955.20	0.00	62,040.21	40.68	4.68	0.00	36.00	
0814	R O	0.00069972	87.58	-1,277.31	0.00	0.00	-111,861.70	-78.27	0.00	0.00	-78.27	
0814	R O	0.00069972	87.58	1,277.31	12,713.44	0.00	99,148.27	78.27	8.91	0.00	69.36	
0914	R O	0.00058127	83.53	-1,033.35	0.00	0.00	-86,319.86	-50.17	0.00	0.00	-50.17	
0914	R O	0.00058127	83.53	1,033.35	9,810.53	0.00	76,509.33	50.17	5.77	0.00	44.40	
1014	R G	0.00058127	3.69	473	47.20	62.95	1,637.51	1.01	0.03	0.03	0.95	
1014	R G	0.00058658	4.06	99	10.02	13.26	379.13	0.24	0.00	0.01	0.23	
Property: ND1052-56		Margaret Elizabeth #4-33H					County: WILLIAMS		State: ND			
1014	R O	0.00058127	74.84	1,617.81	13,760.60	0.00	107,314.68	70.38	8.09	0.00	62.29	
0814	R O	0.00068807	87.58	-1,799.73	0.00	0.00	-157,630.67	-108.46	0.00	0.00	-108.46	
0814	R O	0.00068807	87.58	1,799.73	17,913.23	0.00	139,699.94	108.45	12.34	0.00	96.11	
0914	R O	0.00058127	83.53	-1,375.70	0.00	0.00	-114,917.73	-66.80	0.00	0.00	-66.80	
0914	R O	0.00058127	83.53	1,375.70	13,060.76	0.00	101,856.97	66.80	7.68	0.00	59.12	
1014	R G	0.00058127	4.24	559	65.71	87.27	2,217.62	1.38	0.04	0.05	1.29	
1014	R G	0.00068807	3.65	3,610	360.82	476.08	12,337.02	9.07	0.25	0.32	8.50	
Property: ND1052-59		Rodney Lynn #4-33H					County: WILLIAMS		State: ND			
0814	R O	0.00068806	87.58	-1,570.14	0.00	0.00	-137,506.58	-94.61	0.00	0.00	-94.61	
0814	R O	0.00068806	87.58	1,570.14	15,628.06	0.00	121,878.52	94.61	10.76	0.00	83.85	

PC: O=Oil,G=Gas,C=Cnd,P=Plt,K=Oth

OWNER LIA05 Bankruptcy Est of DeAnn L

Royalty Owner Information: 281-590-3313 or www.murexpetroleum.com

CHECK NO 49334 CHECK DATE 12/19/14 CHECK AMOUNT: 51.70

**MUREX PETROLEUM CORPORATION**

PROD T P DATE I C	OWNERS INTEREST	UNIT PRICE	8/8 INFORMATION				OWNERS SHARE			
			VOLUME	TAXES	OTH CHGS	NET	GROSS	TAXES	OTH CHGS	NET
<b>Property: ND1052-30</b>		<b>Claire Alexis #33-4H</b>	<b>County: WILLIAMS</b>				<b>State: ND</b>			
0914 R G	0.00058127	4.57	505	59.56	17.99	2,229.44	1.34	0.04	0.02	1.28
0814 R O	0.00058127	87.58	2,536.10	0.00	0.00	222,101.49	129.10	0.00	0.00	129.10
0814 R O	0.00068751	87.58	-2,536.10	0.00	0.00	-222,101.49	-152.69	0.00	0.00	-152.69
0914 R O	0.00058127	83.53	952.96	0.00	0.00	79,604.56	46.27	0.00	0.00	46.27
<b>Property: ND1052-48</b>		<b>Ryan Curtis #33-4H</b>	<b>County: WILLIAMS</b>				<b>State: ND</b>			
0914 R G	0.00058127	4.52	1,377	165.92	215.76	5,843.87	3.62	0.10	0.13	3.39
0814 R O	0.00069972	87.59	-1,277.13	0.00	0.00	-111,861.70	-78.27	0.00	0.00	-78.27
0814 R O	0.00058127	87.58	1,277.31	0.00	0.00	111,861.70	65.02	0.00	0.00	65.02
0914 R O	0.00058127	83.53	1,033.35	0.00	0.00	86,319.86	50.17	0.00	0.00	50.17
<b>Property: ND1052-56</b>		<b>Margaret Elizabeth #4-33H</b>	<b>County: WILLIAMS</b>				<b>State: ND</b>			
0914 R G	0.00058127	4.11	1,311	155.29	202.02	5,037.36	3.14	0.09	0.12	2.93
0814 R O	0.00058127	87.59	1,799.73	0.00	0.00	157,630.67	91.63	0.00	0.00	91.63
0814 R O	0.00068807	87.59	-1,799.73	0.00	0.00	-157,630.67	-108.46	0.00	0.00	-108.46
0914 R O	0.00058127	83.53	1,375.70	0.00	0.00	114,917.73	66.80	0.00	0.00	66.80
<b>Property: ND1052-59</b>		<b>Rodney Lynn #4-33H</b>	<b>County: WILLIAMS</b>				<b>State: ND</b>			
0914 R G	0.00058126	4.95	40	4.87	6.17	187.01	0.11	0.00	0.00	0.11
0814 R O	0.00068806	87.58	-1,570.14	0.00	0.00	-137,506.58	-94.61	0.00	0.00	-94.61
0814 R O	0.00058126	87.58	1,570.14	0.00	0.00	137,506.58	79.93	0.00	0.00	79.93

PC: O=Oil,G=Gas,C=Cnd,P=Plt,K=Oth  
 OWNER LIA05 Bankruptcy Est of DeAnn L

"NEW CONTACT NUMBER" Royalty Owner Information: 281-590-3313 or www.murexpetr  
 CHECK NO 46274 CHECK DATE 11/20/14 CHECK AMOUNT: 102.60

**MUREX PETROLEUM CORPORATION**

PROD T P DATE I C	OWNERS INTEREST	UNIT PRICE	VOLUME	8/8 INFORMATION				OWNERS SHARE		
				TAXES	OTH CHGS	NET	GROSS	TAXES	OTH CHGS	NET
Property: ND1052-30		Claire Alexis #33-4H		County: WILLIAMS				State: ND		
0814 R O	0.00068751	87.58	2,536.10	0.00	0.00	222,101.49	152.69	0.00	0.00	152.69
0814 R G	0.00058127	3.64	496	50.30	15.86	1,739.59	1.05	0.03	0.01	1.01
Property: ND1052-48		Ryan Curtis #33-4H		County: WILLIAMS				State: ND		
0814 R O	0.00069972	87.58	1,277.31	0.00	0.00	111,861.70	78.27	0.00	0.00	78.27
0814 R G	0.00058658	4.23	1,516	184.32	238.72	5,984.25	3.76	0.11	0.14	3.51
Property: ND1052-56		Margaret Elizabeth #4-33H		County: WILLIAMS				State: ND		
0814 R O	0.00068807	87.59	1,799.73	0.00	0.00	157,630.67	108.46	0.00	0.00	108.46
0814 R G	0.00058127	3.90	1,334	160.88	208.51	4,838.26	3.02	0.10	0.13	2.79
Property: ND1052-59		Rodney Lynn #4-33H		County: WILLIAMS				State: ND		
0814 R O	0.00068806	87.58	1,570.14	0.00	0.00	137,506.58	94.61	0.00	0.00	94.61
0814 R G	0.00058569	3.92	1,367	142.46	180.48	5,034.32	3.14	0.08	0.10	2.96

PC: O=Oil,G=Gas,C=Cnd,P=Pit,K=Oth

OWNER LIA05 Bankruptcy Est of DeAnn L

"NEW CONTACT NUMBER" Royalty Owner Information: 281-590-3313 or www.murexpetr  
CHECK NO 40887 CHECK DATE 10/17/14 CHECK AMOUNT: 444.30

**MUREX PETROLEUM CORPORATION**

PROD T P DATE I C	OWNERS INTEREST	UNIT PRICE	8/8 INFORMATION				OWNERS SHARE				
			VOLUME	TAXES	OTH CHGS	NET	GROSS	TAXES	OTH CHGS	NET	
Property: ND1052-30		Claire Alexis #33-4H									
0714 R G	0.00058127	3.99	561	57.94	0.00	2,180.80	1.30	0.04	0.00	1.26	
0714 R O	0.00058127	91.44	934.61	9,713.08	0.00	75,749.34	49.68	5.72	0.00	43.96	
Property: ND1052-48		Ryan Curtis #33-4H									
0714 R G	0.00058127	3.62	1,891	194.60	0.00	6,659.45	3.98	0.12	0.00	3.86	
0714 R O	0.00058127	91.44	1,443.24	14,999.09	0.00	116,973.37	76.71	8.82	0.00	67.89	
Property: ND1052-56		Margaret Elizabeth #4-33H									
0714 R G	0.00058127	3.56	1,465	152.26	0.00	5,068.97	3.03	0.09	0.00	2.94	
0714 R O	0.00058127	91.44	1,189.97	12,366.95	0.00	96,446.05	63.25	7.27	0.00	55.98	
Property: ND1052-59		Rodney Lynn #4-33H									
0714 R G	0.00058126	4.23	1,252	134.18	0.00	5,168.39	3.09	0.08	0.00	3.01	
0714 R O	0.00058126	91.44	1,398.19	14,530.90	0.00	113,322.12	74.31	8.55	0.00	65.76	

PC: O=Oil,G=Gas,C=Cnd,P=Plt,K=Oth  
OWNER LIA05 Bankruptcy Est of DeAnn L

"NEW CONTACT NUMBER" Royalty Owner Information: 281-590-3313 or www.murexpetr  
CHECK NO 38277 CHECK DATE 09/17/14 CHECK AMOUNT: 244.66

**MUREX PETROLEUM CORPORATION**

PROD T P DATE I C	OWNERS INTEREST	UNIT PRICE	8/8 INFORMATION				OWNERS SHARE			
			VOLUME	TAXES	OTH CHGS	NET	GROSS	TAXES	OTH CHGS	NET
Property: ND1052-30		Claire Alexis #33-4H	County: WILLIAMS				State: ND			
0614 R O	0.00058127	92.20	853.78	8,946.28	0.00	69,769.39	45.75	5.26	0.00	40.49
0614 R G	0.00058127	4.14	475	42.61	0.00	1,927.76	1.15	0.03	0.00	1.12
Property: ND1052-48		Ryan Curtis #33-4H	County: WILLIAMS				State: ND			
0614 R O	0.00058127	92.20	1,302.49	13,648.08	0.00	106,437.16	69.80	8.02	0.00	61.78
0614 R G	0.00058127	3.79	1,744	155.32	0.00	6,460.10	3.84	0.09	0.00	3.75
Property: ND1052-56		Margaret Elizabeth #4-33H	County: WILLIAMS				State: ND			
0614 R O	0.00058127	92.20	1,967.56	20,616.97	0.00	160,785.51	105.44	12.12	0.00	93.32
0614 R G	0.00058127	3.82	1,335	118.15	0.00	4,984.17	2.96	0.07	0.00	2.89
Property: ND1052-59		Rodney Lynn #4-33H	County: WILLIAMS				State: ND			
0614 R O	0.00058126	92.20	1,463.32	15,333.33	0.00	119,579.90	78.42	9.02	0.00	69.40
0614 R G	0.00058126	3.98	1,443	128.45	0.00	5,609.72	3.33	0.08	0.00	3.25

PC: O=Oil,G=Gas,C=Cnd,P=Plt,K=Oth  
 OWNER LIA05 Bankruptcy Est of DeAnn L

"NEW CONTACT NUMBER" Royalty Owner Information: 281-590-3313 or www.murexpetr  
 CHECK NO 35412 CHECK DATE 08/18/14 CHECK AMOUNT: 276.00

**MUREX PETROLEUM CORPORATION**

PRODT P DATE I C	OWNERS INTEREST	UNIT PRICE	8/8 INFORMATION				OWNERS SHARE				
			VOLUME	TAXES	OTH CHGS	NET	GROSS	TAXES	OTH CHGS	NET	
Property: ND1052-30		Claire Alexis #33-4H		County: WILLIAMS				State: ND			
0514 R G	0.00058127	4.56	6	0.63	0.00	26.75	0.02	0.01	0.00	0.01	
0514 R O	0.00058127	88.44	907.82	9,125.42	0.00	71,166.51	46.67	5.37	0.00	41.30	
Property: ND1052-48		Ryan Curtis #33-4H		County: WILLIAMS				State: ND			
0514 R G	0.00058127	5.18	9	0.95	0.00	45.64	0.03	0.00	0.00	0.03	
0514 R O	0.00058127	88.44	1,528.23	15,361.80	0.00	119,802.12	78.57	9.03	0.00	69.54	
Property: ND1052-56		Margaret Elizabeth #4-33H		County: WILLIAMS				State: ND			
0514 R G	0.00058127	4.58	919	93.90	0.00	4,119.71	2.45	0.05	0.00	2.40	
0514 R O	0.00058127	88.44	1,609.36	16,177.35	0.00	126,162.12	82.74	9.52	0.00	73.22	
Property: ND1052-59		Rodney Lynn #4-33H		County: WILLIAMS				State: ND			
0514 R G	0.00058126	4.78	1,473	151.24	0.00	6,891.15	4.10	0.09	0.00	4.01	
0514 R O	0.00058126	88.44	1,327.38	13,342.85	0.00	104,056.96	68.24	7.85	0.00	60.39	

PC: O=Oil,G=Gas,C=Cnd,P=Pit,K=Oth  
 OWNER LIA05 Bankruptcy Est of DeAnn L

"NEW CONTACT NUMBER" Royalty Owner Information: 281-590-3313 or www.murexpetr  
 CHECK NO 32844 CHECK DATE 07/16/14 CHECK AMOUNT: 250.90



MUREX PETROLEUM CORPORATION  
P.O. BOX 7  
HUMBLE, TEXAS 77347-0007  
281/5903313

**REVENUE CHECK DETAIL**

**REMITTANCE STATEMENT**

**OWNER:** Bankruptcy Est of DeAnn Lian,  
**CHECK NO:** 30007  
**CHECK DATE:** 06/17/2014  
**OWNER NO:** LIA05  
**PAGE:** 1

PROD T P	OWNER	UNIT	8/8 INFORMATION				OWNER SHARE				
			DATE I C	INTEREST	PRICE	VOLUME	TAXES	OTH CHGS	NET	GROSS	TAXES
<b>Property: ND1052-30</b>			<b>Claire Alexis #33-4H</b>				<b>County: WILLIAMS</b>		<b>State: ND</b>		
1213	RO	0.00058127	82.09	908.32	8,474.88	0.00	66,093.00	43.34	4.98	0.00	38.36
0114	RO	0.00058127	88.51	1,105.72	11,122.51	0.00	86,741.09	56.88	6.54	0.00	50.34
0214	RO	0.00058127	94.33	846.98	9,079.93	0.00	70,811.67	46.44	5.34	0.00	41.10
0314	RO	0.00058127	89.76	1,244.50	12,695.66	0.00	99,009.49	64.93	7.47	0.00	57.46
0414	RO	0.00058127	90.08	876.91	8,978.16	0.00	70,018.07	45.91	5.28	0.00	40.63
<b>Property: ND1052-48</b>			<b>Ryan Curtis #33-4H</b>				<b>County: WILLIAMS</b>		<b>State: ND</b>		
1213	RO	0.00058127	82.09	1,799.83	16,792.89	0.00	130,962.85	85.88	9.87	0.00	76.01
1213	RG	0.00058127	3.52	2,054	174.51	0.00	7,061.81	4.20	0.10	0.00	4.10
0114	RO	0.00058127	88.51	1,914.55	19,258.59	0.00	150,191.86	98.49	11.33	0.00	87.16
0114	RG	0.00058127	5.35	1,993	177.30	0.00	10,485.35	6.20	0.10	0.00	6.10
0214	RO	0.00058127	94.33	980.21	10,508.21	0.00	81,950.35	53.74	6.18	0.00	47.56
0214	RG	0.00058127	6.31	22	2.02	0.00	134.66	0.08	0.00	0.00	0.08
0314	RG	0.00058127	8.70	287	29.98	0.00	2,467.80	1.46	0.02	0.00	1.44
0314	RO	0.00058127	89.76	1,938.14	19,771.75	0.00	154,193.82	101.12	11.63	0.00	89.49
0414	RO	0.00058127	90.08	1,477.47	15,126.97	0.00	117,970.56	77.36	8.90	0.00	68.46
0414	RG	0.00058127	4.04	532	46.27	0.00	2,102.07	1.25	0.03	0.00	1.22
<b>Property: ND1052-56</b>			<b>Margaret Elizabeth #4-33H</b>				<b>County: WILLIAMS</b>		<b>State: ND</b>		
1213	RO	0.00058127	82.09	1,385.79	12,929.80	0.00	100,835.65	66.13	7.60	0.00	58.53
1213	RG	0.00058127	3.60	1,540	130.50	0.00	5,411.74	3.22	0.07	0.00	3.15
0114	RO	0.00058127	88.51	1,896.39	19,075.92	0.00	148,767.23	97.56	11.22	0.00	86.34
0114	RG	0.00058127	5.51	528	46.72	0.00	2,860.10	1.69	0.03	0.00	1.66
0214	RO	0.00058127	94.33	1,550.67	16,623.75	0.00	129,643.62	85.02	9.78	0.00	75.24
0314	RG	0.00058127	8.73	173	17.72	0.00	1,492.43	0.87	0.01	0.00	0.86
0314	RO	0.00058127	89.76	1,806.98	18,433.71	0.00	143,759.09	94.28	10.84	0.00	83.44
0414	RO	0.00058127	90.08	1,763.52	18,055.66	0.00	140,810.60	92.34	10.62	0.00	81.72
0414	RG	0.00058127	4.10	1,087	94.00	0.00	4,356.79	2.58	0.06	0.00	2.52
<b>Property: ND1052-59</b>			<b>Rodney Lynn #4-33H</b>				<b>County: WILLIAMS</b>		<b>State: ND</b>		
1213	RO	0.00058126	82.09	1,384.56	12,918.34	0.00	100,746.12	66.07	7.60	0.00	58.47
1213	RG	0.00058126	3.73	967	82.15	0.00	3,522.57	2.09	0.04	0.00	2.05
0114	RO	0.00058126	88.51	1,478.83	14,875.64	0.00	116,010.67	76.07	8.75	0.00	67.32
0114	RG	0.00058126	5.62	41	3.75	0.00	229.26	0.13	0.00	0.00	0.13
0214	RO	0.00058126	94.33	1,477.27	15,836.89	0.00	123,506.98	80.99	9.31	0.00	71.68
0314	RG	0.00058126	8.94	121	12.50	0.00	1,069.77	0.63	0.01	0.00	0.62
0314	RO	0.00058126	89.76	1,146.11	11,691.92	0.00	91,181.82	59.79	6.88	0.00	52.91
0414	RO	0.00058126	90.08	1,174.47	12,024.73	0.00	93,777.12	61.50	7.08	0.00	54.42
0414	RG	0.00058126	4.23	1,978	171.86	0.00	8,205.00	4.87	0.10	0.00	4.77
<b>Check Totals:</b>								<b>1,483.11</b>	<b>167.77</b>	<b>0.00</b>	<b>1,315.34</b>

Other charges may include: TRUCKING, MARKETING, PIPELINE, COMPRESSON, OTHER CHG